Revised plan.

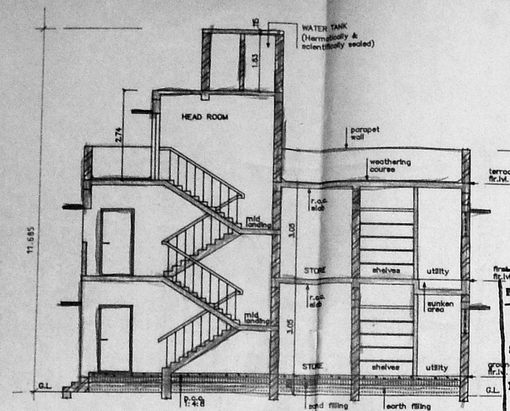

SECTION – KK

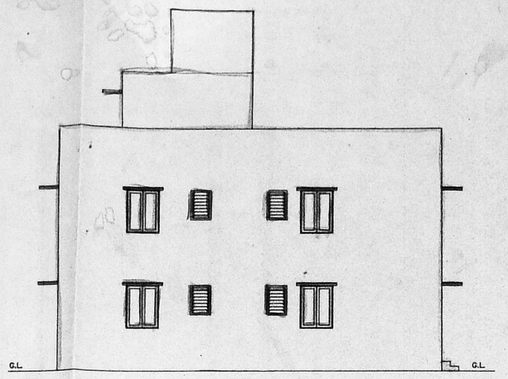

ELEVATION

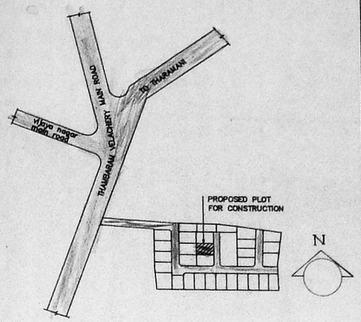

KEY PLAN
(not to scale)

A/24067/7/97

Planning Permit No.....

APPROVED
SUBJECT TO THE CONDITIONS IN THIS OFFICE LETTER.
No. A2/29031/96 Date 3-1-97
O/C
FOR MEMBER SECRETARY
MADRAS METROPOLITAN DEVELOPMENT AUTHORITY
MADRAS - 600 008.

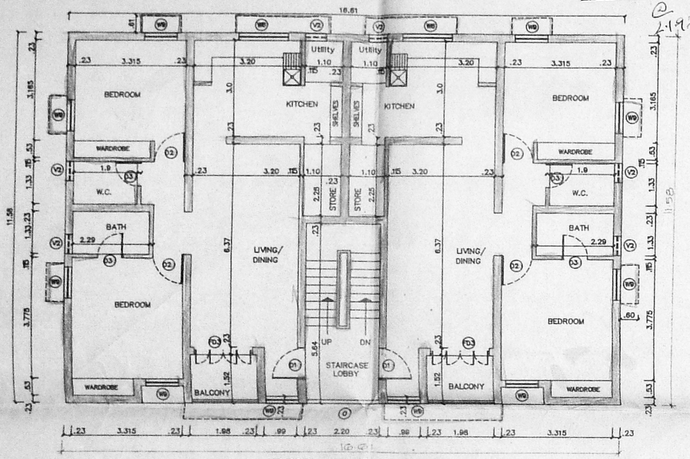

FIRST FLOOR PLAN

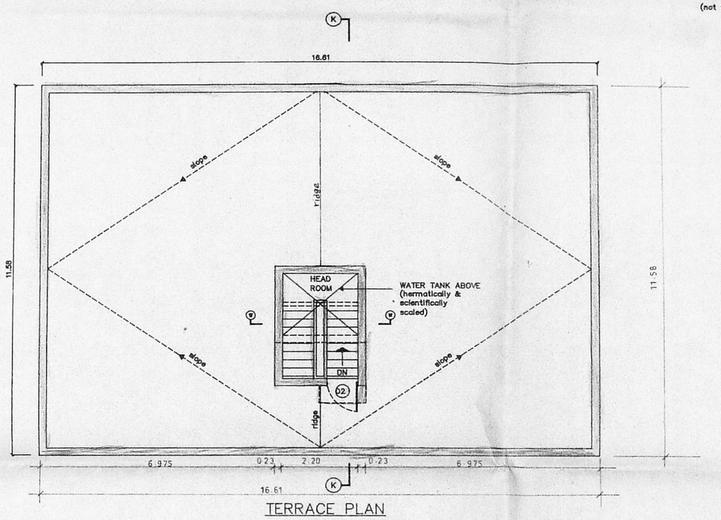

TERRACE PLAN

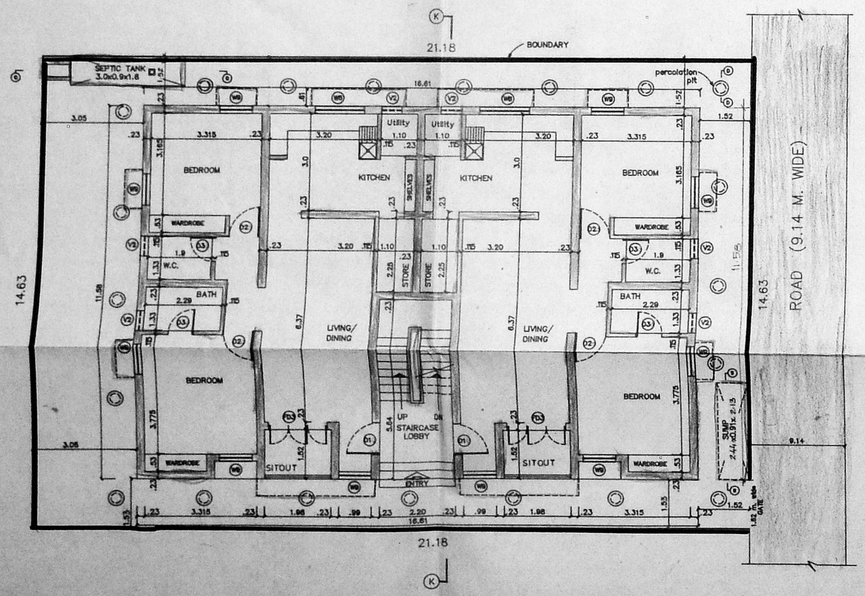

GROUND FLOOR PLAN

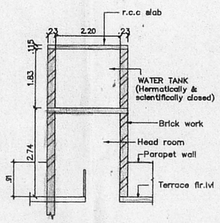

SECTION WW
SECTION OF WATER TANK
SCALE 1:100

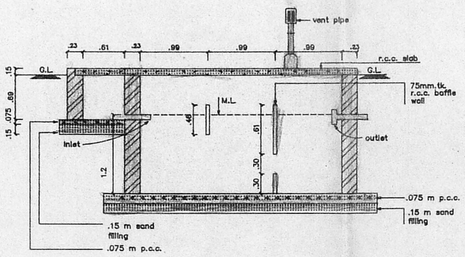

SECTION – CC
SEPTIC TANK
SCALE 1:100

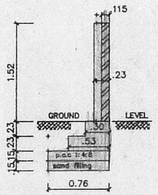

SECTION OF COMPOUND WALL
SCALE 1:50

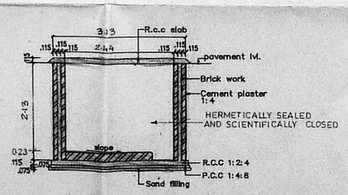

SECTION SS
SECTION OF SUMP
SCALE 1:100

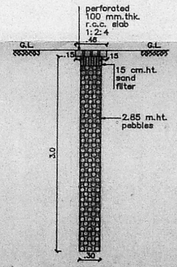

SECTION – DD
PERCOLATION PIT
SCALE 1:50

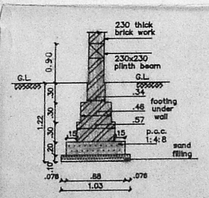

SECTION OF FOUNDATION
SCALE 1:50

LEGEND		
CODE	SIZE	DESCRIPTION
FD3	1.752 x 1.981	COUNTRY WOOD FRAMED FRENCH DOOR (painted)
D1	0.99 x 1.981	TEAK WOOD FRAMED FLUSH DOOR
D2	0.91 x 1.981	COUNTRY WOOD FRAMED FLUSH DOOR
D3	0.76 x 1.981	COUNTRY WOOD FRAMED FLUSH DOOR
W8	1.475 x 0.875	STEEL GLAZED WINDOW
W9	0.975 x 1.37	STEEL GLAZED WINDOW
V2	0.61 x 0.94	STEEL GLAZED VENTILATOR
O	2.20 x 1.07	OPENING

SPECIFICATION	
SL.NO	DESCRIPTION
1.	P.C.C. 1:4:8 IN FOUNDATION
2.	SAND FILLING IN FOUNDATION
3.	BRICK WORK IN C.M. 1:6
4.	R.C.C. WORK FOR SLABS,LINTELS & BEAMS Etc.,
5.	PLASTERING IN C.M. 1:5 EXTERNAL & 1:4 INTERNAL
6.	MOSAIC TILED FLOORING.
7.	WEATHERING COURSE OF BRICK JELLY LIME CONC.
8	CONCRETE BLOCK INFILL

AREA STATEMENT	
PLOT AREA	309.92 M²
BUILT UP AREA	384.6876 M²

COLOUR INDEX	
PROPOSED CONSTRUCTION	
BOUNDARY OF SITE	
ROAD	

R.No	DATE	REVISIONS	INITIAL

DRG No:	DATE	SCALE	FILE	DRAWN	CHECKED
1 128 179 M	07-02-94	1 : 100	SPIC 1ACOR22	jones	19.10.96

PROPOSED CONSTRUCTION OF DWELLING UNITS IN PLOT No : 22, L.A. No 3/95 Dtd 5.6.95 AT SURVEY Nos. 249/3, 250/2, 250/3, 251/5, 254/4 & 328/1, (VILLAGE VELACHERRY VELACHERY, TAMBARAM ROAD MADRAS – 600 042.

TALUK : MAMBALAM – GUINDY,
CORP DIV NO :153
ZONE X

OWNER'S SIGNATURE

P.K. SUBRAMANIA
B.E., M.E. (Struct.)
Registered Civil Engineer
Licensed Surveyor-Valuer

L.S. No : 306 96/97

LICENSED SURVEYOR

N